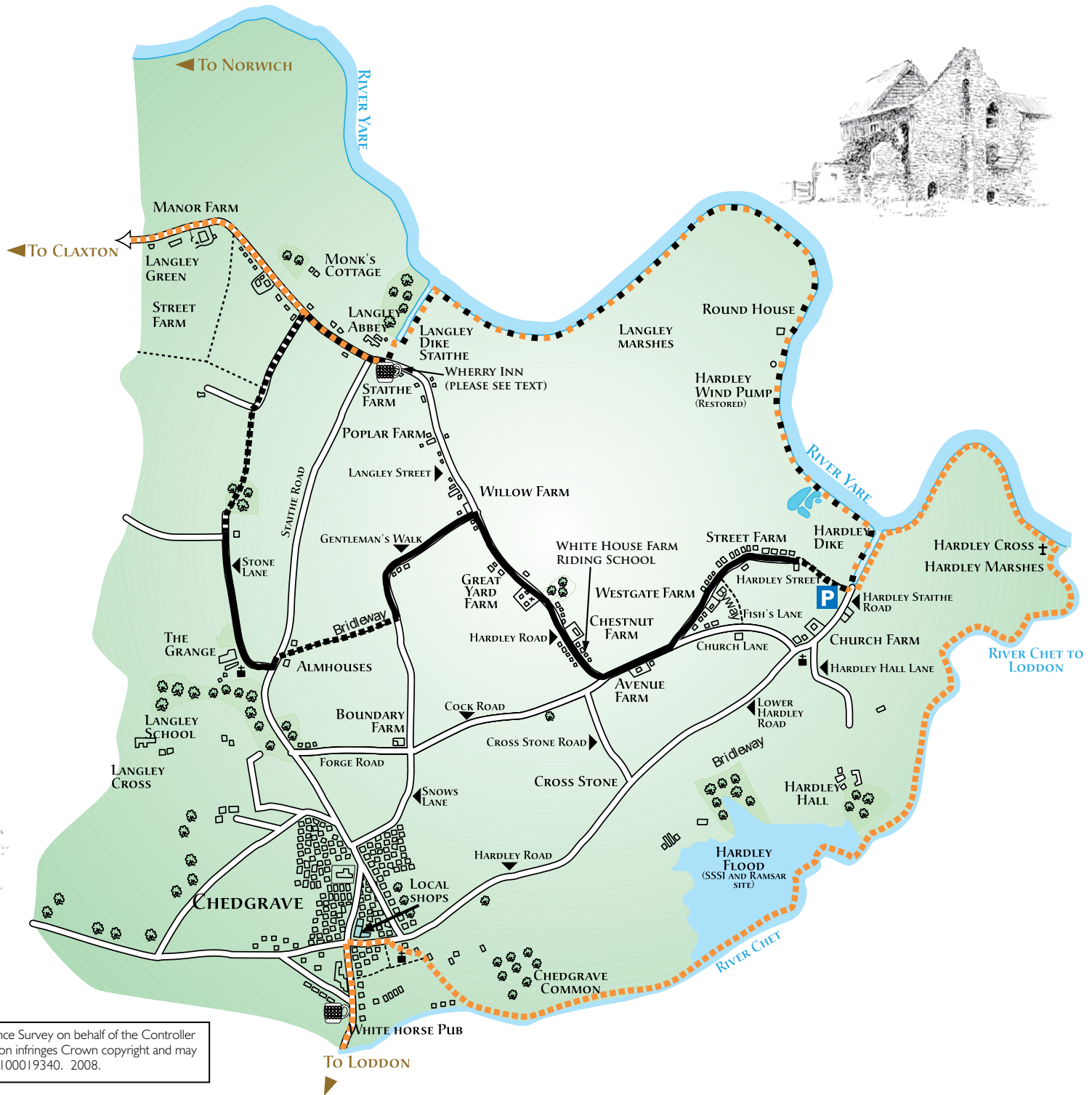




KEY

- Wherryman's Way
- Circular Walk
- Public Path
- Road/Lane
- Parking
- Inn
- Wherryman's Way Information



Approximate scale



This map is based upon Ordnance Survey material with the permission of Ordnance Survey on behalf of the Controller of Her Majesty's Stationery Office © Crown copyright. Unauthorised reproduction infringes Crown copyright and may lead to prosecution or civil proceedings. Norfolk County Council. Licence No: 100019340. 2008.

Points of interest

- Langley Abbey
- Hardley Wind Pump (restored)
- Langley and Hardley Churches

**Starting point**

OS Grid reference TG 388011 - Hardley Dyke.

Car parking

There is limited car parking available at Hardley Dyke and by Hardley Church.

Directions

- Starting from Hardley Dyke follow the footpath sign along the field edge, through a gate, between some houses and onto the road. Barn owls can often be seen hunting over these fields.
- Follow the road to the junction turning right passing Avenue Farm then right again (signposted Langley) along Hardley Road.
- After passing Great Yard Farm, turn left onto Gentleman's Walk. Follow the lane around a left hand bend and turn right onto a bridleway. At Staithe Road turn left passing the Alms Houses and then right onto Stone Lane. Follow the lane around a right hand bend past the Grange and at the next bend, continue straight onto a green lane signed as a footpath. At the end of the track, turn right onto a road passing Langley Abbey. Turn left at the war memorial and left onto a footpath to Langley Dyke Staithe.
- Follow Langley Dyke to the River Yare, turning right to follow the riverside footpath past the restored Wind Pump, back to Hardley Dyke.

Walk Details

Walk Time	3 ½ hours
Distance	7 ½ miles
Surface	50% Soft – no stiles
Gradient	Mainly flat, slight in places
Facilities	Wherry Inn*

* Wherry Inn – closed at time of going to press, but hopefully will re-open in the near future.